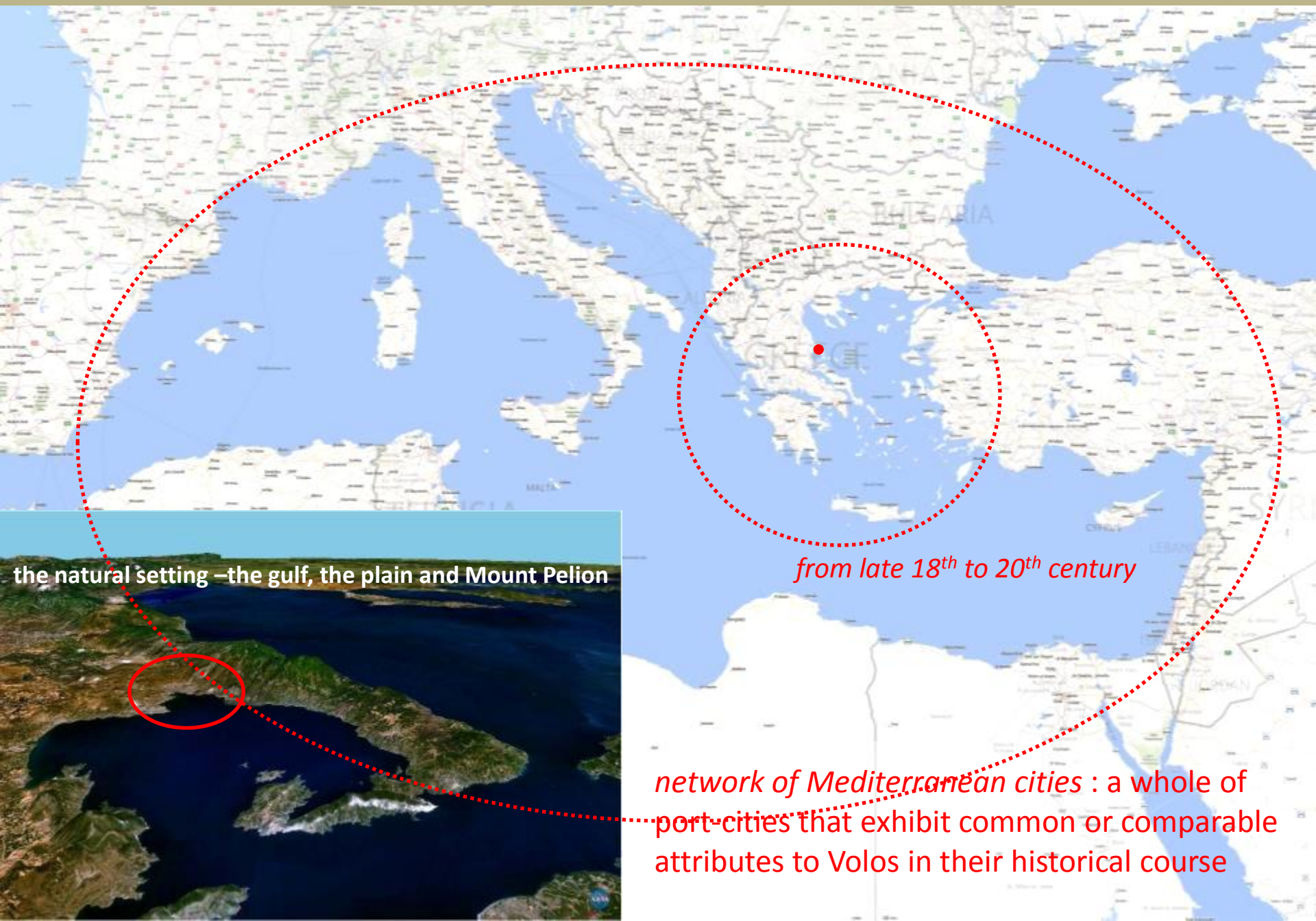


ΒΟΛΟΣ – ΜΕΣΟΓΕΙΑΚΑ ΔΙΚΤΥΑ ΔΙΑΔΡΑΣΤΙΚΟΣ ΧΑΡΤΗΣ

Volos in the network of Mediterranean cities: Geographical theatre and time breadth




the natural setting –the gulf, the plain and Mount Pelion

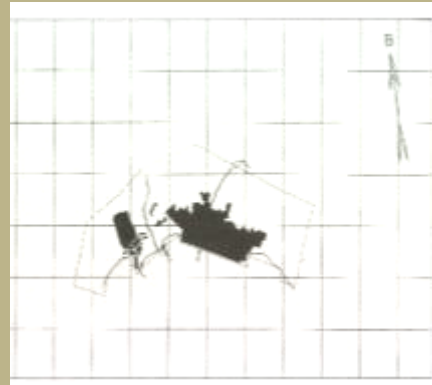
from late 18th to 20th century

network of Mediterranean cities : a whole of port-cities that exhibit common or comparable attributes to Volos in their historical course

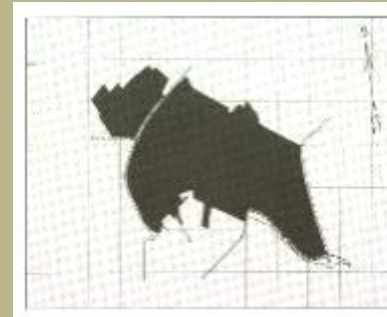
Comparisons – cities timelines : Volos spatial evolution, 19th-20th c.



1840




1882

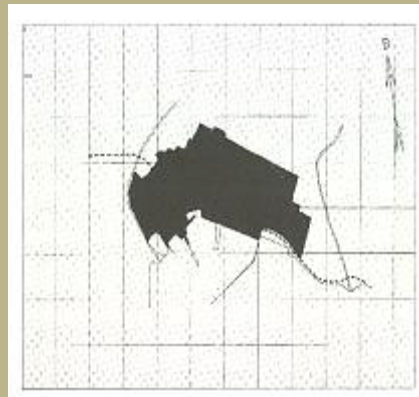


1947

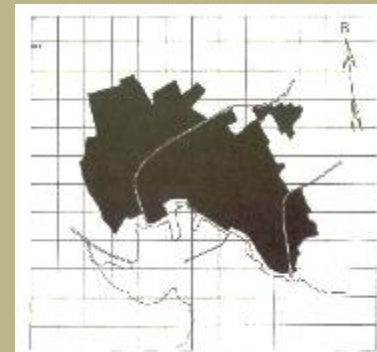
1860



1917



1971



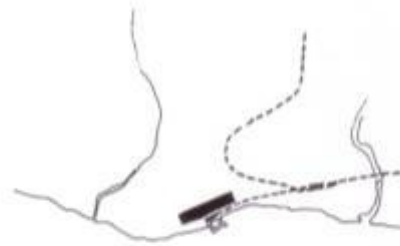
1988



Alexandroupolis timeline, 1872-2000



1872



1878



1930



1960



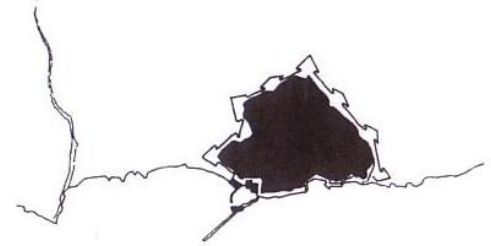
1980



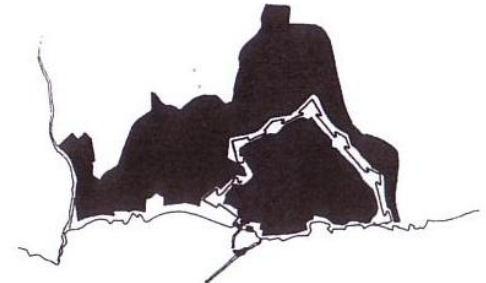
2000

0 200 1000 2000M

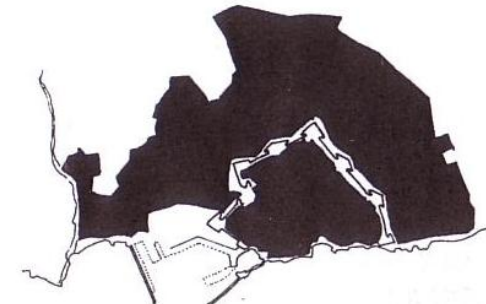
Herakleion timeline, 1900-1957



1900



1936



1957

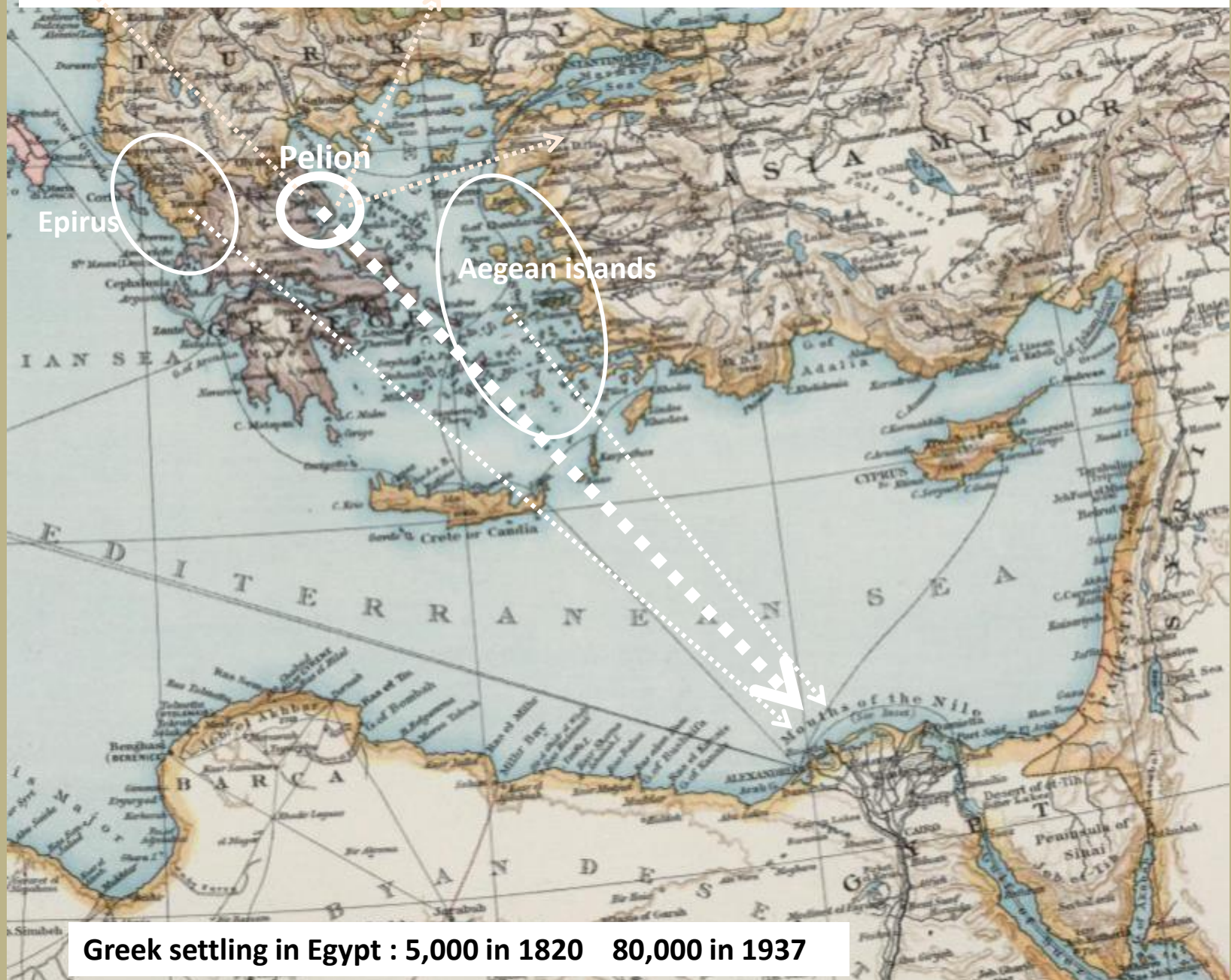
0 500 1000 2000M

The network of harbour-building in East Mediterranean, 1860-1910


A global enterprise pursued by foreign diplomats, trading firms, navigation companies, banks, contractor firms and engineers



ΔΙΚΤΥΑ ΔΙΑΣΠΟΡΑΣ: μεταναστευτικές ροές προς Αίγυπτο, μετά το 1815

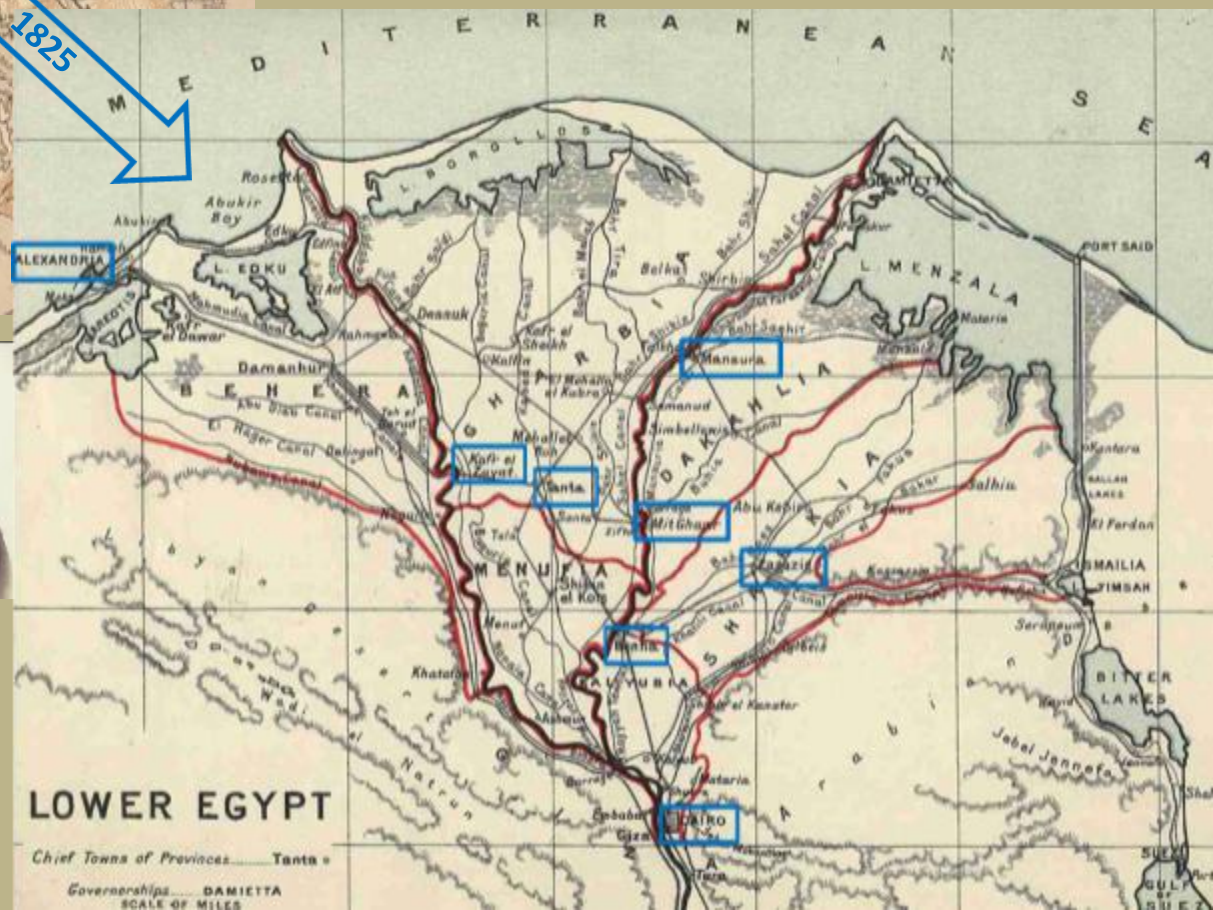


Greek settling in Egypt : 5,000 in 1820 80,000 in 1937



John Cassavetes, film director
fourth generation descendant

1825



P. Vassanis



A. Athanasakis



I. Kartalis

Over 160 families of
prominent businessmen
originated from Pelion region
are registered so far



Ioannis M. Karamanlis

Kaniskeris' Orphanage, Alexandria 1926



Donations to immigrants' communities



now American University of Cairo

Achillopoulos Girl's School, Cairo 1927



Professional premises



Achillopoulos Greek Hospital, Cairo 1912

Papacheimonas' cotton plantation, Zagazig

